










-  Camp Hale FUDS Boundary
-  Camp Hale Cantonment Area
-  Interstate
-  Road
-  Stream
-  Dam
-  Lake/Reservoir
-  City
-  National Forests



WGS 1984 UTM Zone 13N
 0 2 4 Miles



**U.S. ARMY
 CORPS OF ENGINEERS**
 OMAHA DISTRICT
 FORMER CAMP HALE

Camp Hale FUDS Boundary

